




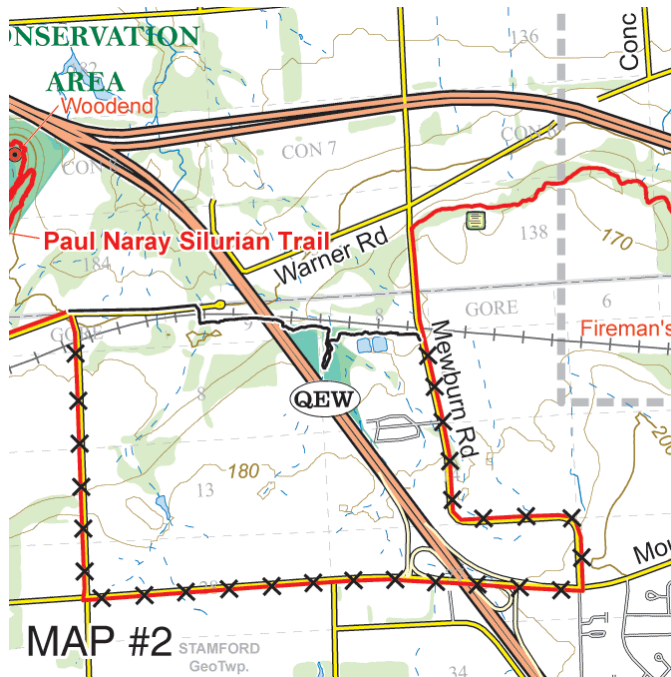
The Bruce Trail – Trail Reroutes and New Trails as of June 2006
 24th Edition (updated Apr 2, 2008)

LEGEND

New Main Trail 

New Side Trail 

Closed Trail 

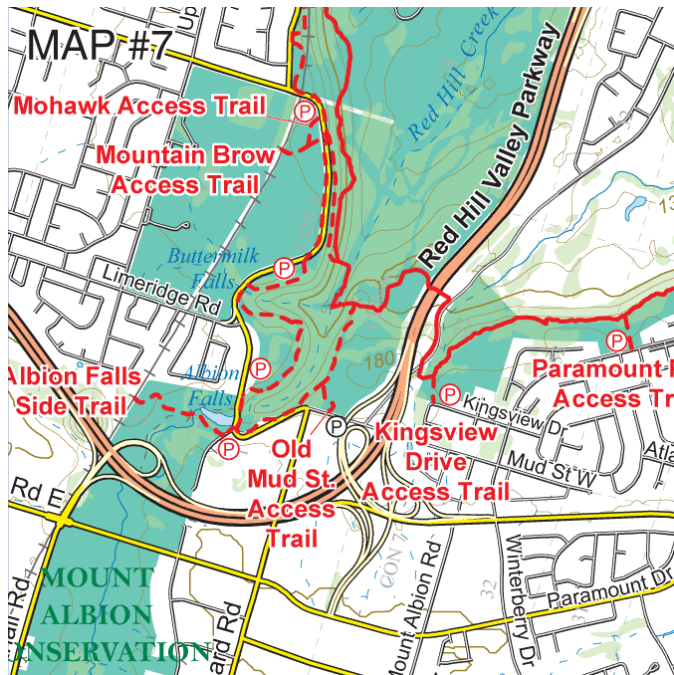


**Niagara, Map #2
 QEW Bridge Reroute**

After several years in waiting, the main Trail route across the QEW via the Sand Plan Hill Footbridge is finally complete. The new route is 1.9 km and takes 5.4 km of Trail off of the road.

At Mewburn Rd the Trail follows the road for a short while and crosses a railroad bridge before turning right and right again towards the railroad tracks. The Trail then turns left, past a sewage settling lagoon (please stay on the railroad side of the fence) before turning right into a brushy section that follows the railroad for a short distance. The Trail goes down a steep hill across a small creek before turning left, loops around the ravine and comes back to the railroad. It continues left for a short distance, and right down a short hill to the footbridge across the QEW. Past the bridge the Trail continues to follow the

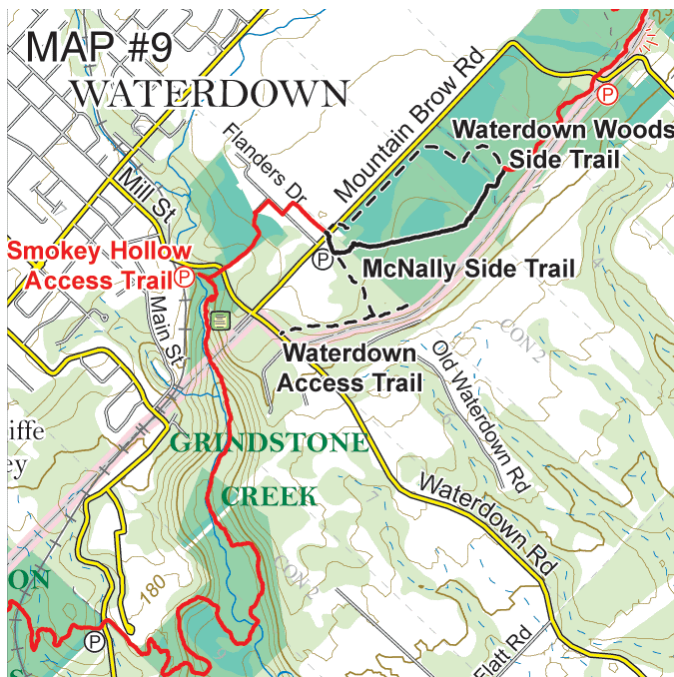
railroad, before turning right through the "Screaming Tunnel", and then left onto Warner road to rejoin the former main Trail.



Iroquoia, Map #7

Red Hill Valley

The Bruce Trail has been reopened in the Red Hill Valley. Since the fall of 2005 the Trail had been moved out of the valley and rerouted along roads because of the construction of the Red Hill Valley Parkway. The Parkway construction is complete and Mount Albion Road is now closed. The new Kingsview Drive Access Trail east of former Mount Albion Road provides access to the existing Trail and to the new Trail through the Red Hill Valley. The new Trail follows Mount Albion Road, runs under a Parkway viaduct, follows existing paths to the Red Hill Creek, parallels the creek and crosses it over a footbridge to join the existing Trail.

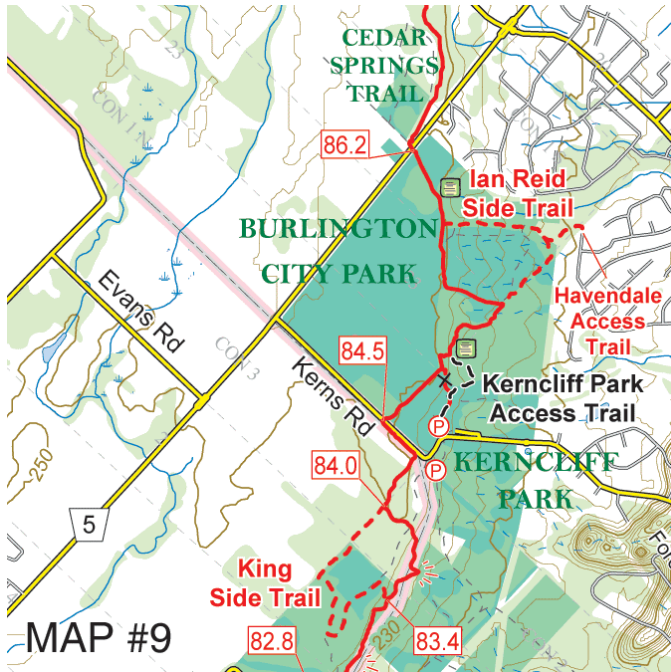


Iroquoia, Map #9

Route through McNally and Conservation Halton

The new main Trail crosses Mountain Brow Rd, over a stile and onto the BTC-owned McNally property before heading east, following a new route on Conservation Halton land. This new main Trail route stretches 1 km.

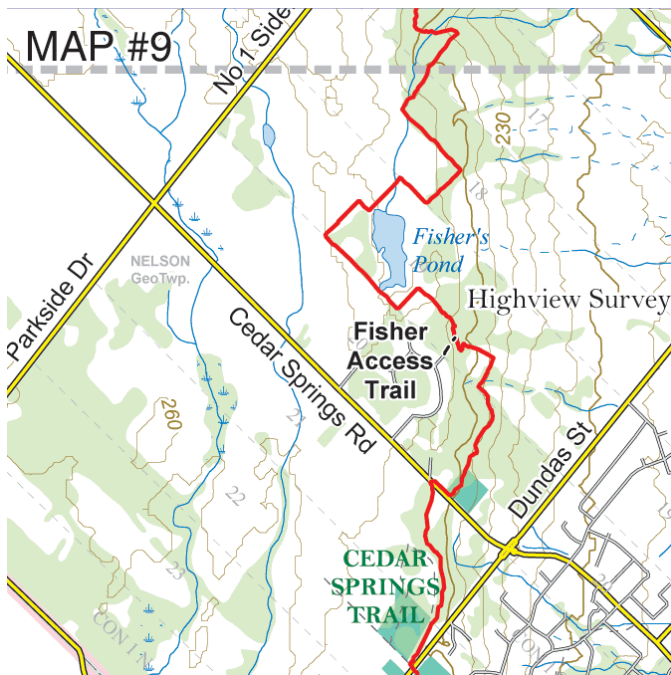
From the main Trail, the McNally Side Trail (480 m) heads south which gives access to the escarpment and the Waterdown Road Access Trail (445 m).



Iroquoia, Map #9

Kerncliff Park Access Trail – 435 metres

This reroute avoids the steep descent of the previous route, utilizing the trails of the Kerncliff Park trail system to lead to toilet facilities and car park.

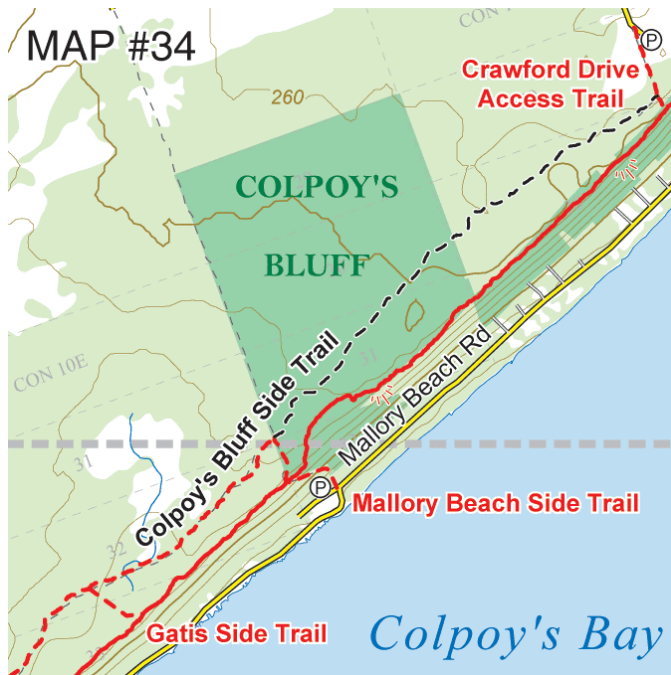


Iroquoia, Map #9

Fisher Access Trail – 85 metres

The 85 metre Fisher Access Trail gives access to the main Trail via Springer Crescent.

At the end of this access Trail is a small property (the Bullock Property) that has recently been purchased by the BTC. A small main Trail reroute has been shaped on this property.

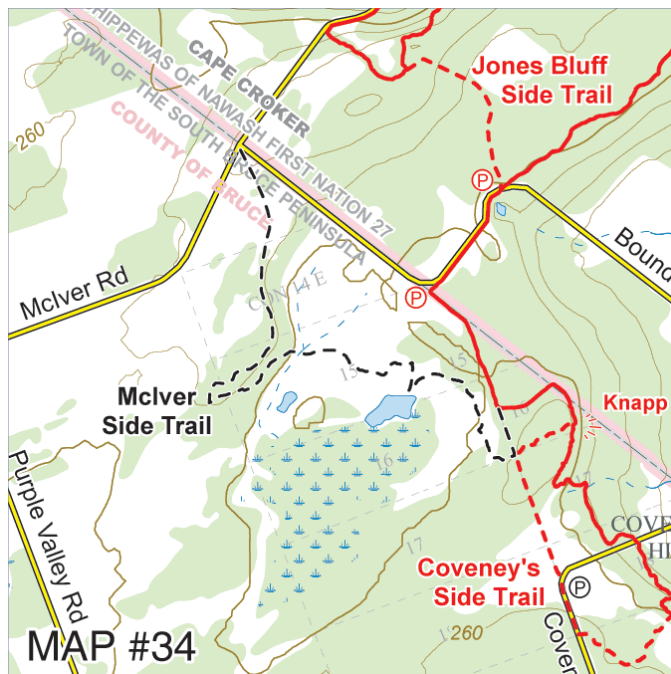


Peninsula, Map #34

Colpoy's Bluff Side Trail – 4.3 km

The Colpoy's Bluff Side Trail has been extended in a north-easterly direction through MNR-owned land, making its way onto the Colpoy's Cliff property recently purchased by the BTC, to meet up with the Crawford Drive Access Trail. The new section of side trail spans 2.4 km and makes the total new length of the side trail 4.3 km.

With this reroute the Mallery Beach Side Trail now extends 210 metres north to meet up with Colpoy's Bluff Side Trail.



Peninsula, Map #34

Mclver Side Trail – 3 km

This new side trail has been built on land recently acquired by the BTC – the Malcolm Bluff Wetland. Its purchase was made possible through a joint venture of the BTC, the Nature Conservancy of Canada and Ducks Unlimited Canada.

From the small parking area at the boundary of South Bruce Peninsula and Cape Croker, follow the main trail and the road allowance south for 800 m to Coveney's Side Trail. From here the *Mclver Side Trail* begins to the west and descends through treed pasture to skirt around a large wetland. It then climbs a ridge, makes a hairpin turn north through forest and over a stile to Boundary Road.